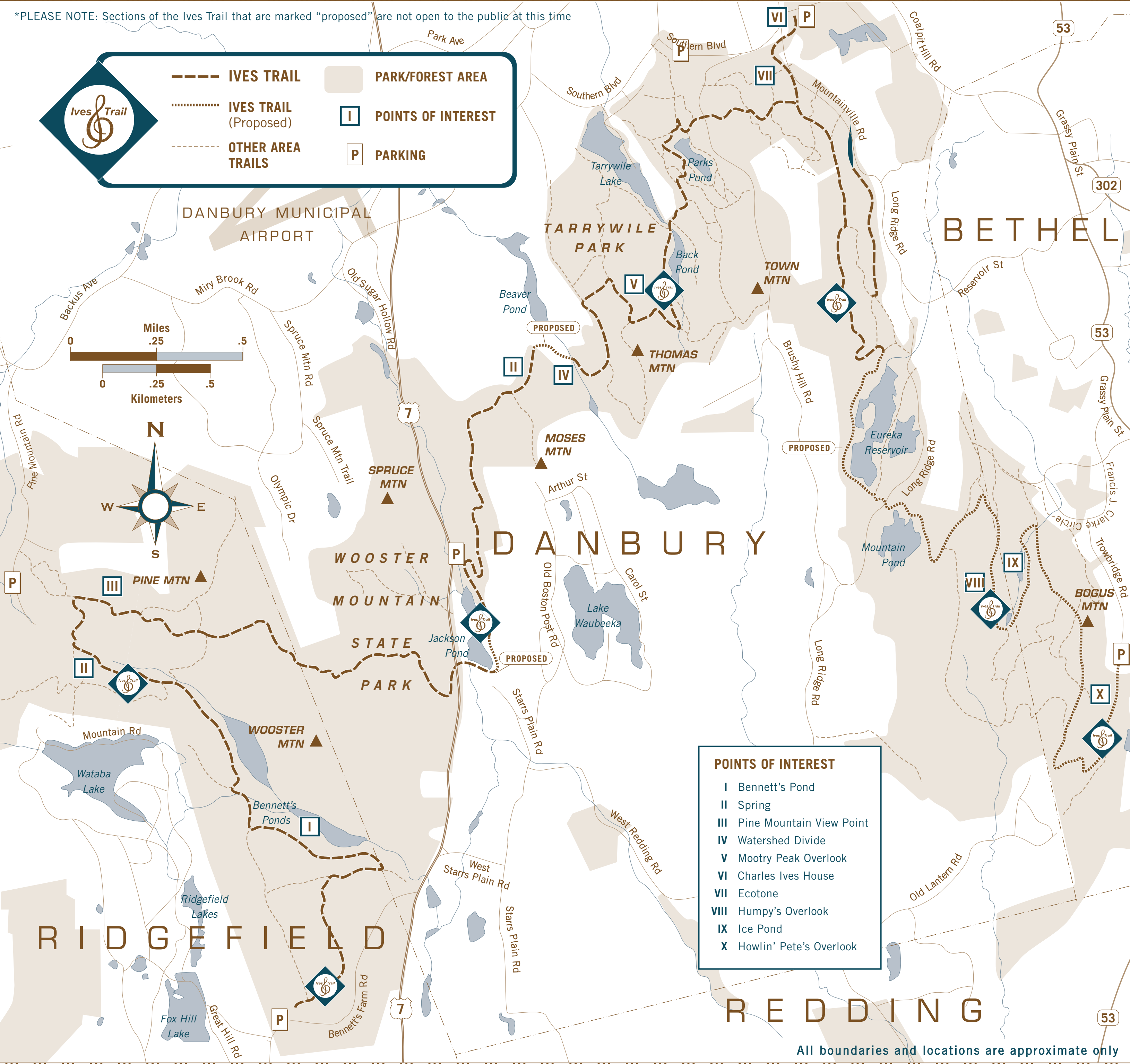
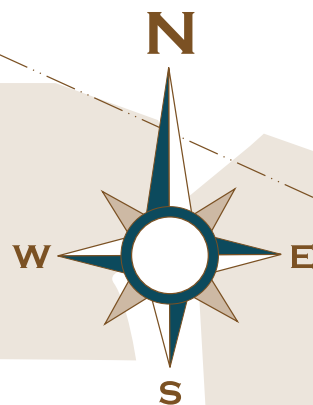
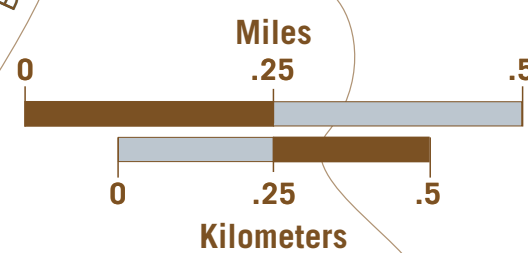


*PLEASE NOTE: Sections of the Ives Trail that are marked "proposed" are not open to the public at this time



- IVES TRAIL**
- IVES TRAIL (Proposed)**
- OTHER AREA TRAILS**
- PARK/FOREST AREA**
- POINTS OF INTEREST**
- P **PARKING**



- POINTS OF INTEREST**
- I Bennett's Pond
 - II Spring
 - III Pine Mountain View Point
 - IV Watershed Divide
 - V Mootry Peak Overlook
 - VI Charles Ives House
 - VII Ecotone
 - VIII Humpy's Overlook
 - IX Ice Pond
 - X Howlin' Pete's Overlook

All boundaries and locations are approximate only